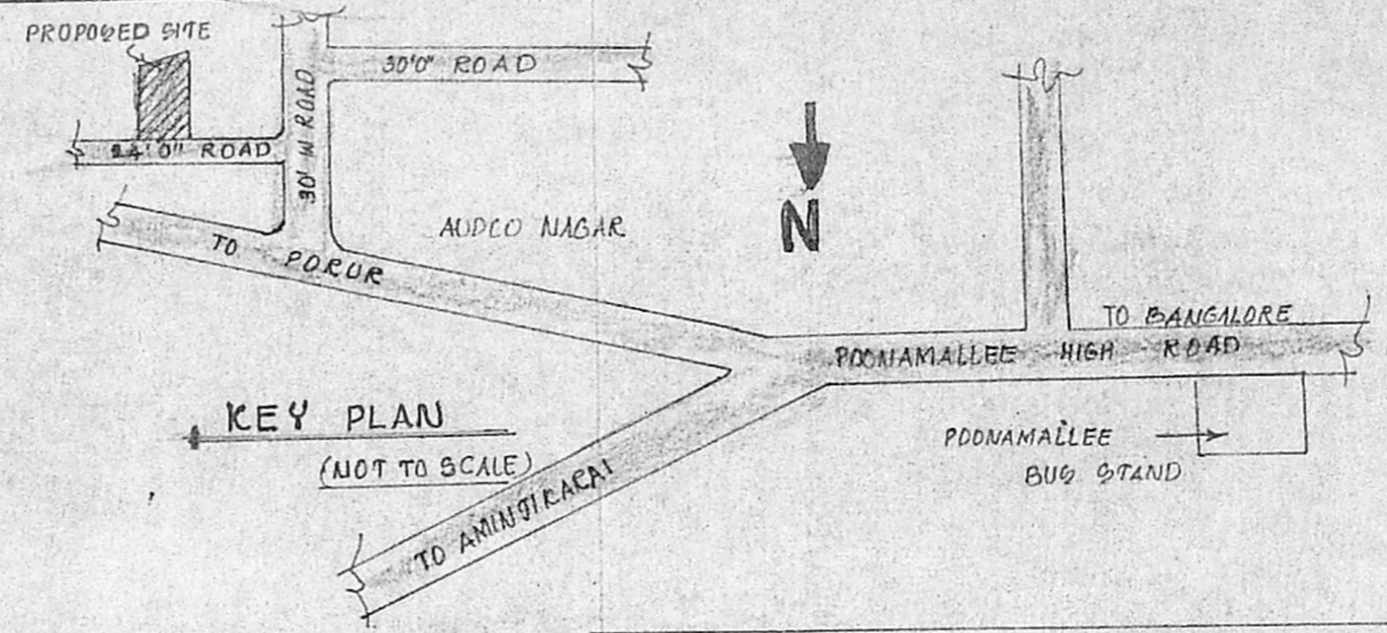
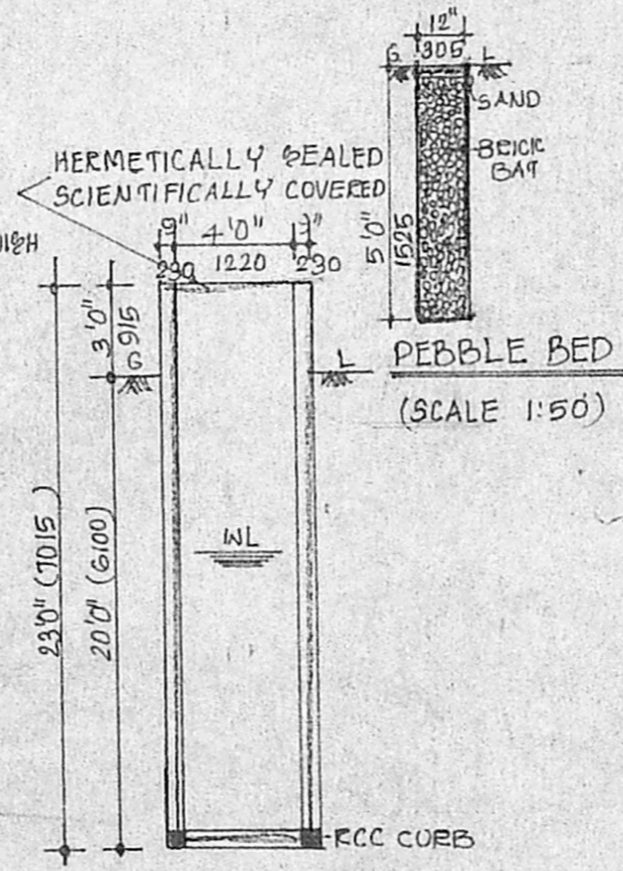
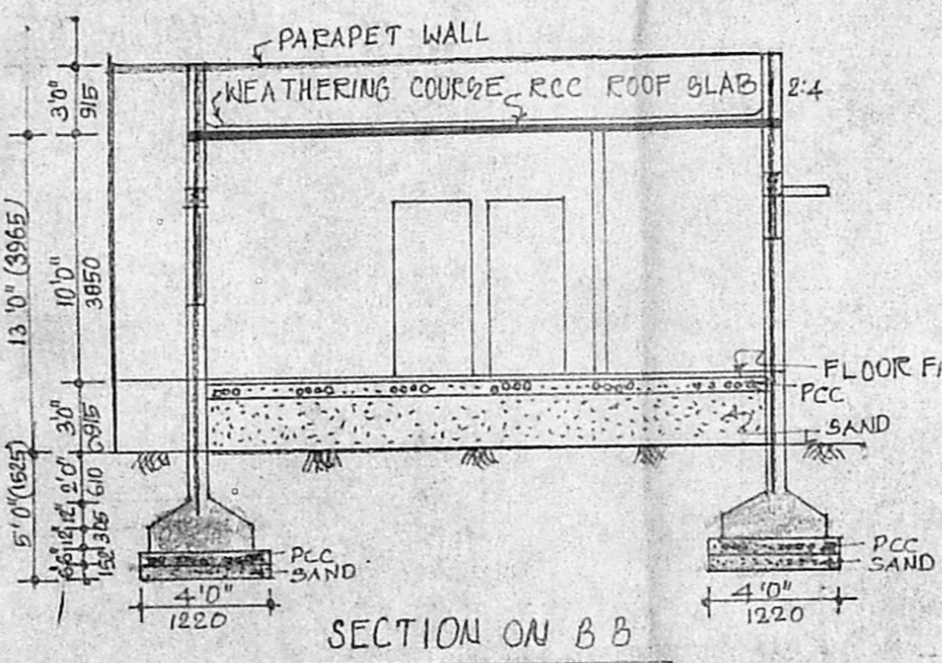



PLAN SHOWING THE PROPOSED RESIDENTIAL BUILDING AT PLOT NO:74
 AUDCO NAGAR IN S.NO 185, OF KATTUPAKKAM VILLAGE, PODNAMALLEE
 PANCHAYAT UNION (MMDA APPD. LAYOUT IN P.P.D NO: 119 DT- 25-7-91)
 L.O 91



A/ 266 40/94/88



JOINERY			
		FEET	METRE
D	DOOR	3'3" x 7'0"	991 x 2135
D1	DOOR	3'0" x 7'0"	915 x 2135
D2	DOOR	2'6" x 7'0"	762 x 2135
W	WINDOW	4'6" x 4'0"	1372 x 1220
W1	WINDOW	4'0" x 4'0"	1220 x 1220
W2	WINDOW	3'0" x 3'0"	915 x 915
V	VENTILATOR	3'0" x 2'0"	915 x 610

SPECIFICATION

FOUNDATION : COLUMN FOUNDATION
 RCC WORK : 1:2:4 USING IN 20 MM STONE, JELLY
 PCC WORK : 1:4:8 USING IN 40 MM STONE JELLY
 BRICK WORK : 9" TR BRICK WALL IN C.M 1:5
 : 4 1/2" TR BRICK WALL IN C.M 1:4

SCALE : 1" TO 8'0" (1:100)
 NOTE : ALL DIMENSIONS ARE IN MM

COLOUR INDEX

PROPOSED	
ROAD	
BOUNDARY	

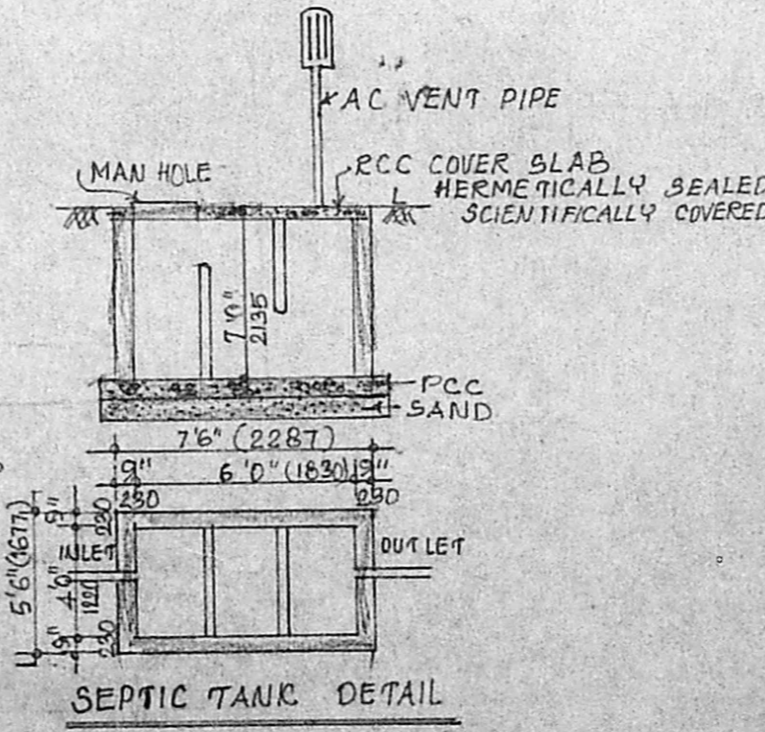
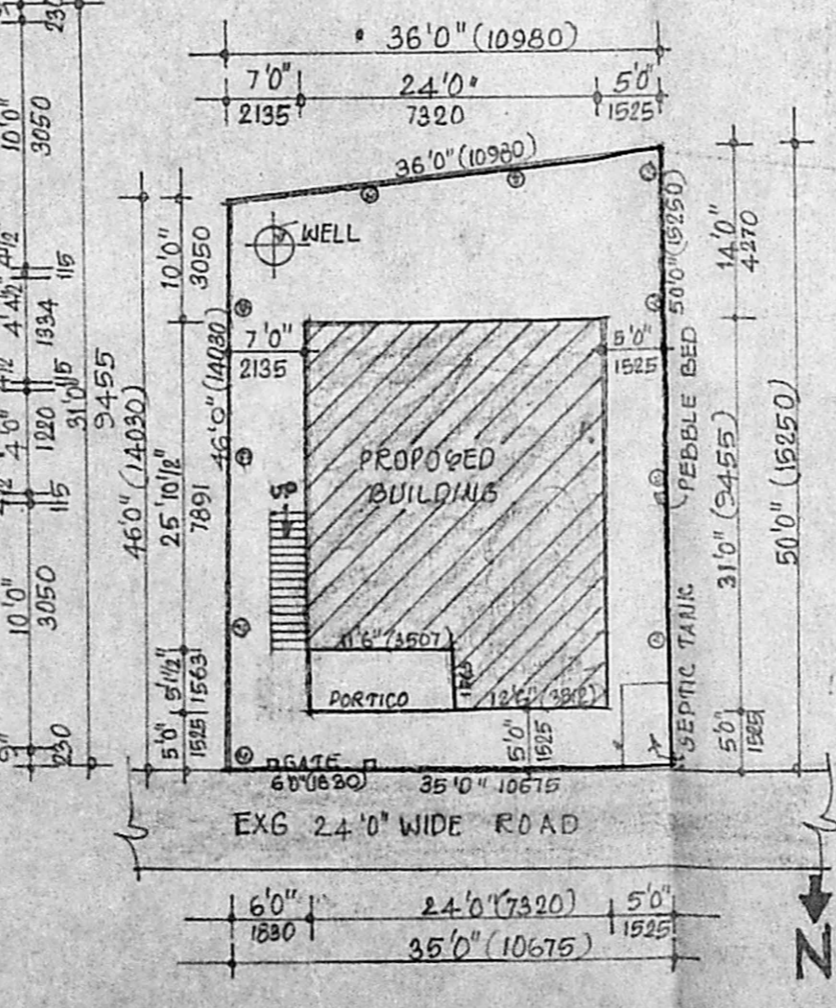
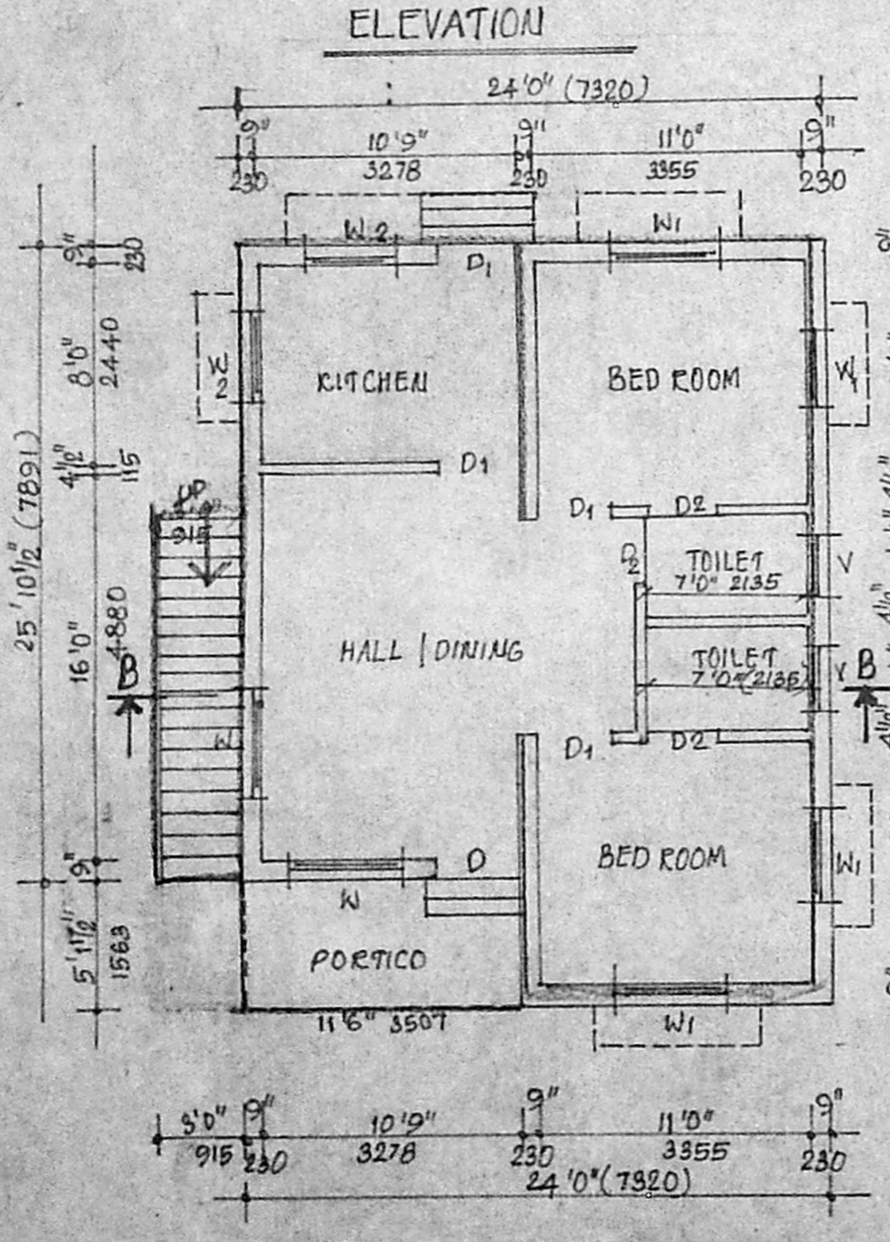
AREA STATEMENT

PLOT AREA	=	1704	SQFT	158.36
GROUND FLOOR AREA	=	685	SQFT	63.66
F.S.I	=	0.4		
GROUND COVERAGE	=	40%		

OWNER

LICENCED SURVEYOR

 LICENCED SURVEYOR
 ALANDUR MUNICIPALITY,
 TAMBARAM MUNICIPALITY,
 Consulting Engineer & Contractor
 23 B, SOUTH USMAN ROAD,
 T. NAGAR, MADRAS - 600 017.



SITE PLAN SCALE: 1" TO 16'0" (1:200)

SEPTIC TANK DETAIL

